

HOME
ISSUE



GPS Map Camera

Mumbai, Maharashtra, India

Govt. Dental College & Hospital, 3 floor, St. George Hospital
Compound, near CST Railway Station, Chhatrapati Shivaji
Terminus Area, Fort, Mumbai, Maharashtra 400001, India

Lat 18.939799°

Long 72.837556°

16/11/22 08:37 AM GMT +05:30





GPS Map Camera



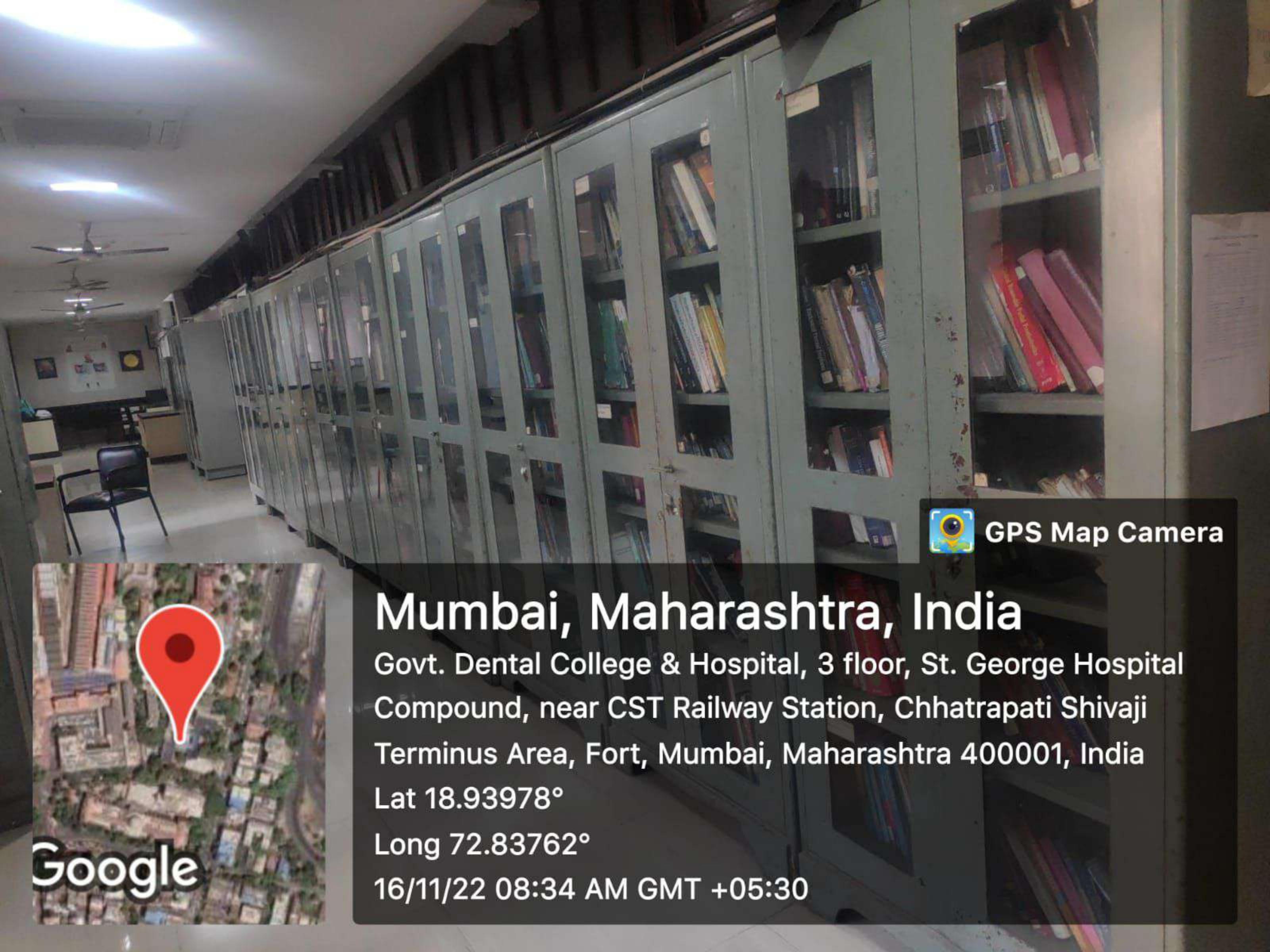
Mumbai, Maharashtra, India

Govt. Dental College & Hospital, 3 floor, St. George Hospital Compound, near CST Railway Station, Chhatrapati Shivaji Terminus Area, Fort, Mumbai, Maharashtra 400001, India

Lat 18.9398°

Long 72.837492°

16/11/22 08:40 AM GMT +05:30



GPS Map Camera

Mumbai, Maharashtra, India

Govt. Dental College & Hospital, 3 floor, St. George Hospital Compound, near CST Railway Station, Chhatrapati Shivaji Terminus Area, Fort, Mumbai, Maharashtra 400001, India

Lat 18.93978°

Long 72.83762°

16/11/22 08:34 AM GMT +05:30



COMPUTER
ROOM



GPS Map Camera

Mumbai, Maharashtra, India

Govt. Dental College & Hospital, 3 floor, St. George Hospital
Compound, near CST Railway Station, Chhatrapati Shivaji
Terminus Area, Fort, Mumbai, Maharashtra 400001, India

Lat 18.939803°

Long 72.837504°

16/11/22 08:35 AM GMT +05:30



शासकीय दंत महाविद्यालय व रुग्णालय, मुंबई
GOVERNMENT DENTAL COLLEGE & HOSPITAL, MUMBAI

मध्यवर्ती ग्रंथालय
CENTRAL LIBRARY



GPS Map Camera

Mumbai, Maharashtra, India

2, Frere Rd, Chhatrapati Shivaji Terminus Area,

Fort, Mumbai, Maharashtra 400001, India

Lat 18.939765°

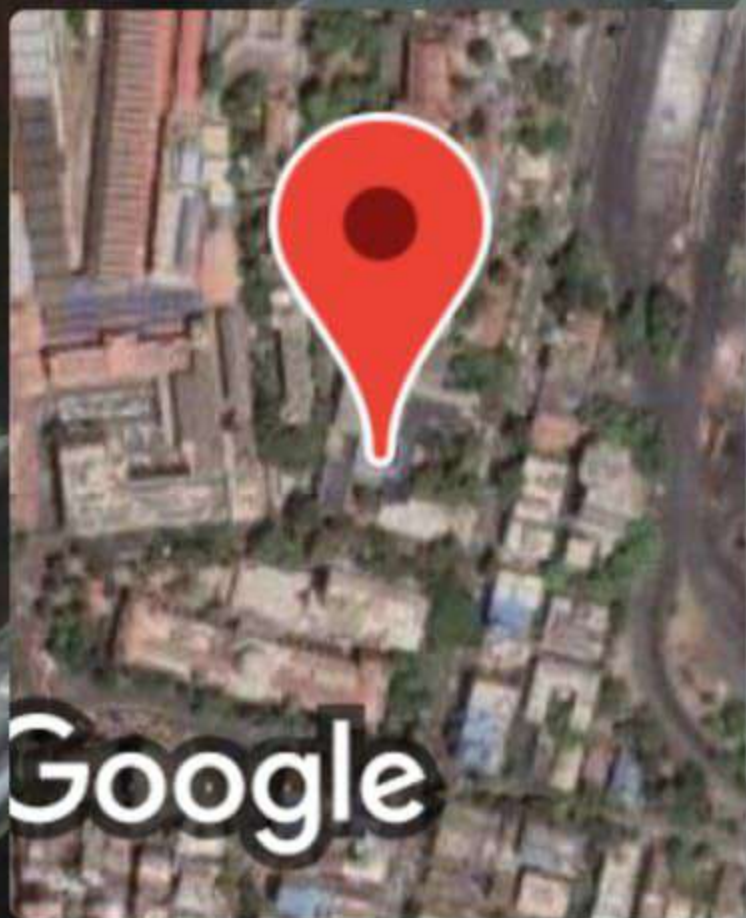
Long 72.837728°

16/11/22 08:33 AM GMT +05:30





GPS Map Camera



Mumbai, Maharashtra, India

2, Frere Rd, Chhatrapati Shivaji Terminus Area,

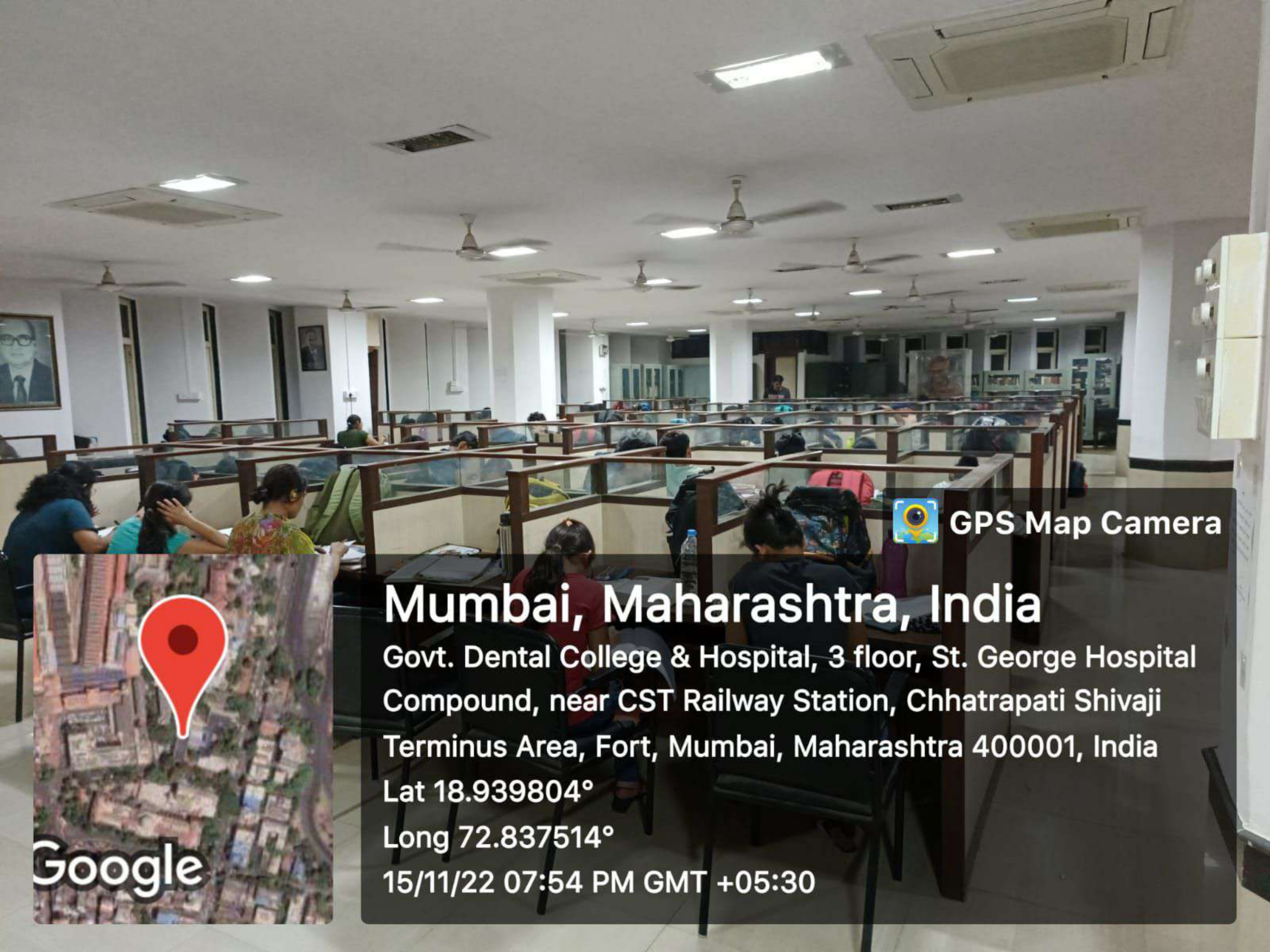
Fort, Mumbai, Maharashtra 400001, India

Lat 18.939775°

Long 72.837693°

16/11/22 08:33 AM GMT +05:30

Google



GPS Map Camera


Mumbai, Maharashtra, India

Govt. Dental College & Hospital, 3 floor, St. George Hospital Compound, near CST Railway Station, Chhatrapati Shivaji Terminus Area, Fort, Mumbai, Maharashtra 400001, India

Lat 18.939804°

Long 72.837514°

15/11/22 07:54 PM GMT +05:30



Google



 GPS Map Camera

Mumbai, Maharashtra, India

Govt. Dental College & Hospital, 3 floor, St. George
Hospital Compound, near CST Railway Station,
Chhatrapati Shivaji Terminus Area, Fort, Mumbai,
Maharashtra 400001, India

Lat 18.939773°

Long 72.837442°

15/11/22 07:54 PM GMT +05:30



Google



GPS Map Camera



Mumbai, Maharashtra, India

Govt. Dental College & Hospital, 3 floor, St. George Hospital Compound, near CST Railway Station, Chhatrapati Shivaji Terminus Area, Fort, Mumbai, Maharashtra 400001, India

Lat 18.939799°

Long 72.83753°

15/11/22 07:54 PM GMT +05:30



 GPS Map Camera

Mumbai, Maharashtra, India

Govt. Dental College & Hospital, 3 floor, St. George Hospital Compound, near CST Railway Station, Chhatrapati Shivaji Terminus Area, Fort, Mumbai, Maharashtra 400001, India

Lat 18.939798°

Long 72.837508°

15/11/22 07:54 PM GMT +05:30





GPS Map Camera

Mumbai, Maharashtra, India

Govt. Dental College & Hospital, 3 floor, St. George Hospital Compound, near CST Railway Station, Chhatrapati Shivaji Terminus Area, Fort, Mumbai, Maharashtra 400001, India

Lat 18.939804°

Long 72.837549°

15/11/22 07:53 PM GMT +05:30





GPS Map Camera

Mumbai, Maharashtra, India

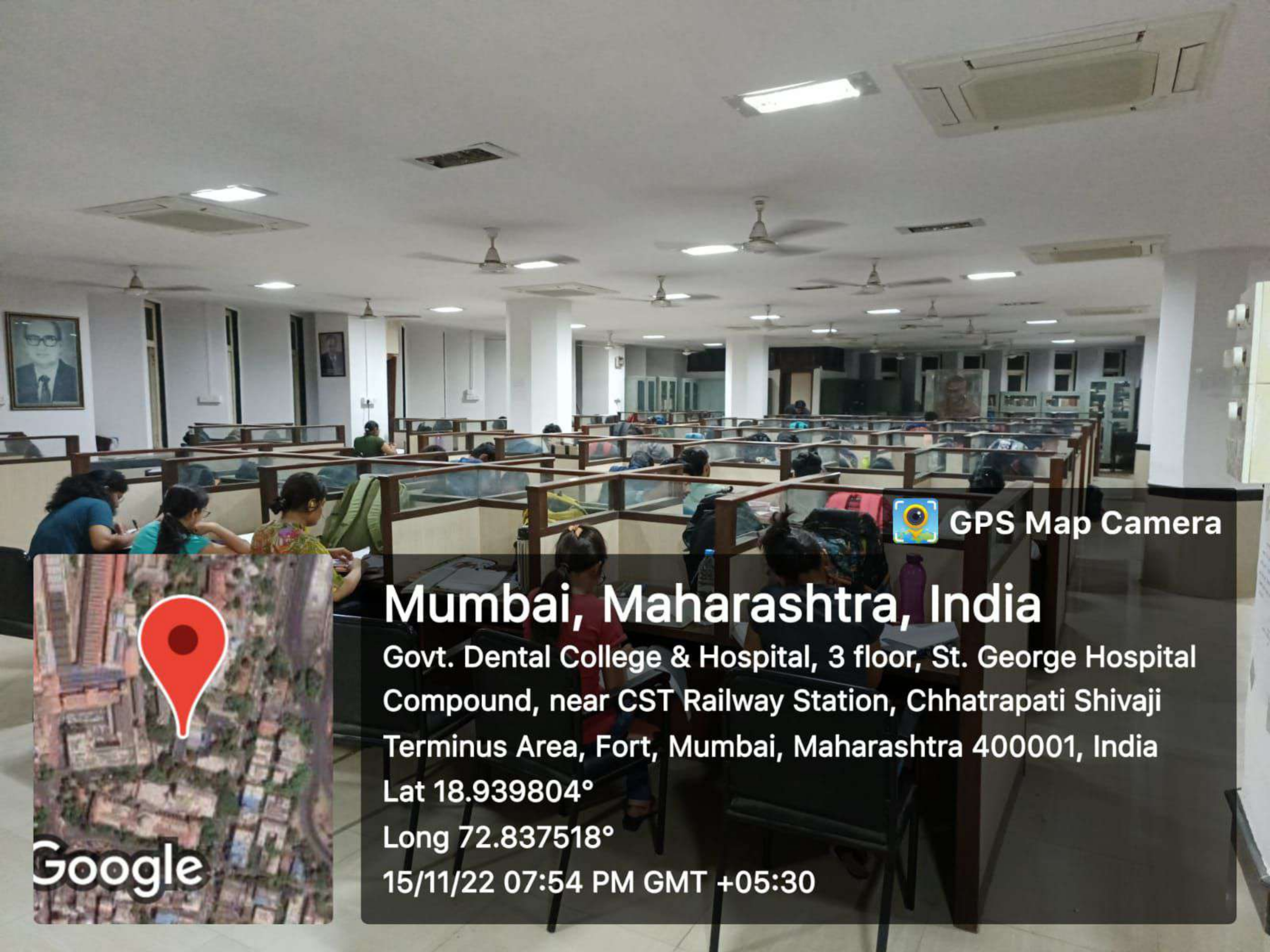
**Govt. Dental College & Hospital, 3 floor, St. George Hospital
Compound, near CST Railway Station, Chhatrapati Shivaji
Terminus Area, Fort, Mumbai, Maharashtra 400001, India**

Lat 18.939806°

Long 72.837503°

15/11/22 07:53 PM GMT +05:30





GPS Map Camera


Mumbai, Maharashtra, India

Govt. Dental College & Hospital, 3 floor, St. George Hospital Compound, near CST Railway Station, Chhatrapati Shivaji Terminus Area, Fort, Mumbai, Maharashtra 400001, India

Lat 18.939804°

Long 72.837518°

15/11/22 07:54 PM GMT +05:30



Google